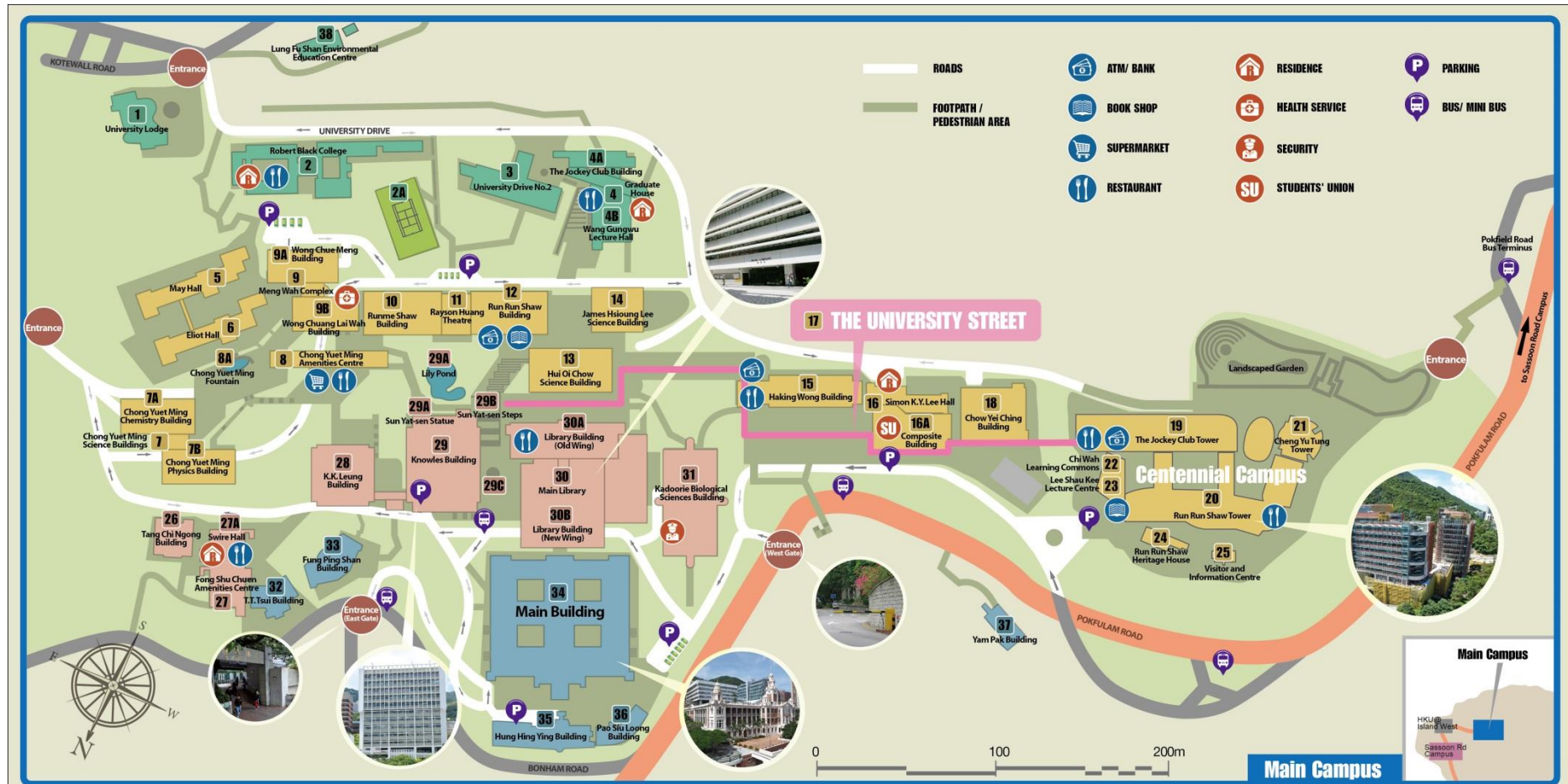


Map to the Cheng Yu Tung Tower at HKU



Access to Cheng Yu Tung Tower, Centennial Campus, HKU



1. If you are [walking from the Main Campus or HKU West Gate](#), please take the Lower University Street (pink route) which starts from Level 4, Haking Wong Building (number 15 on the map) and go straight to the end for the Cheng Yu Tung Tower (number 21 on the map).
2. If you are [taking taxi](#), please use the drop-off point, also a roundabout, between the Jockey Club Tower (number 19 on the map) and the Cheng Yu Tung Tower (number 21 on the map), by entering the University from Kotewall Road and taking the University Drive.


3. If you are [taking taxi or driving](#), you may take Pokfulam Road and make a U-turn at the Pokfield Road Bus Terminus, then take the bridge near The Belcher's and enter the Centennial Campus car park via a roundabout. Elevators of the Cheng Yu Tung Tower (number 21 on the map) are at the back of the car park. If the car park is full, you may use the one of the Composite Building (number 16 A on the map) and take a 5-minute walk to the Cheng Yu Tung Tower.



Bridge near the Belcher's



Entrance of the Carpark
(Centennial Campus)



Lift Lobby of the Cheng Yu Tung Tower at the
back of the carpark


4. If you are taking MTR, use the Exit C1 at The University of Hong Kong station and take a 5-minute walk to the Cheng Yu Tung Tower.



Exit C1
(Exit A leads to the Runrun Shaw Podium)



Take the Elevator to G/F of the
Centennial Campus



Cross the garden and turn right to the
Cheng Yu Tung Tower

Direction to the conference room at 11/F of CCT

Please take the lift at the G/F of the Cheng Yu Tung Tower to the 11/F →

